


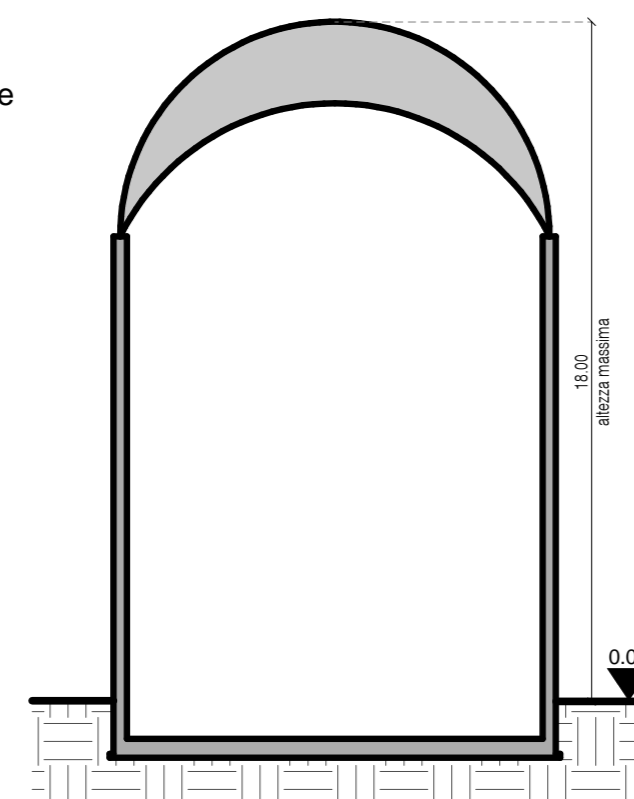
SCHEMA TIPO DI EDIFICI E VOLUMI

SILOS_TIPO A

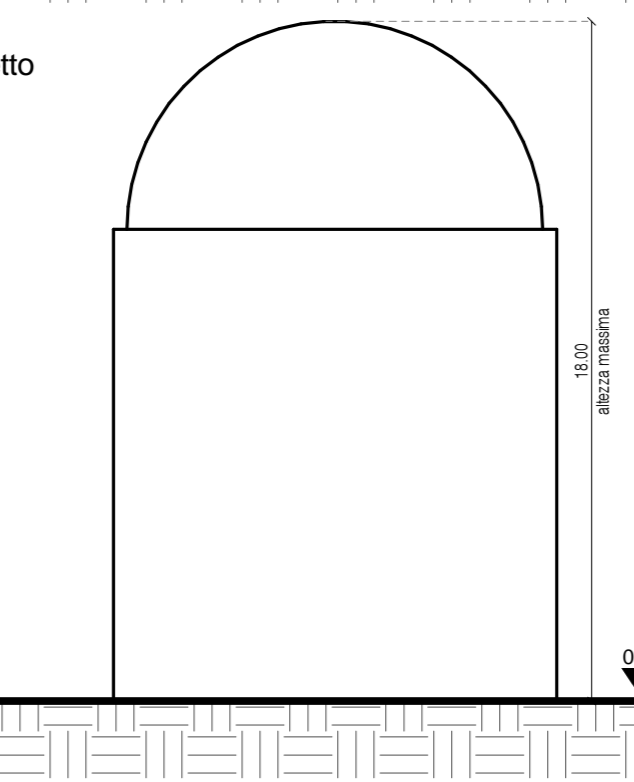
Pianta



Sezione




Prospetto

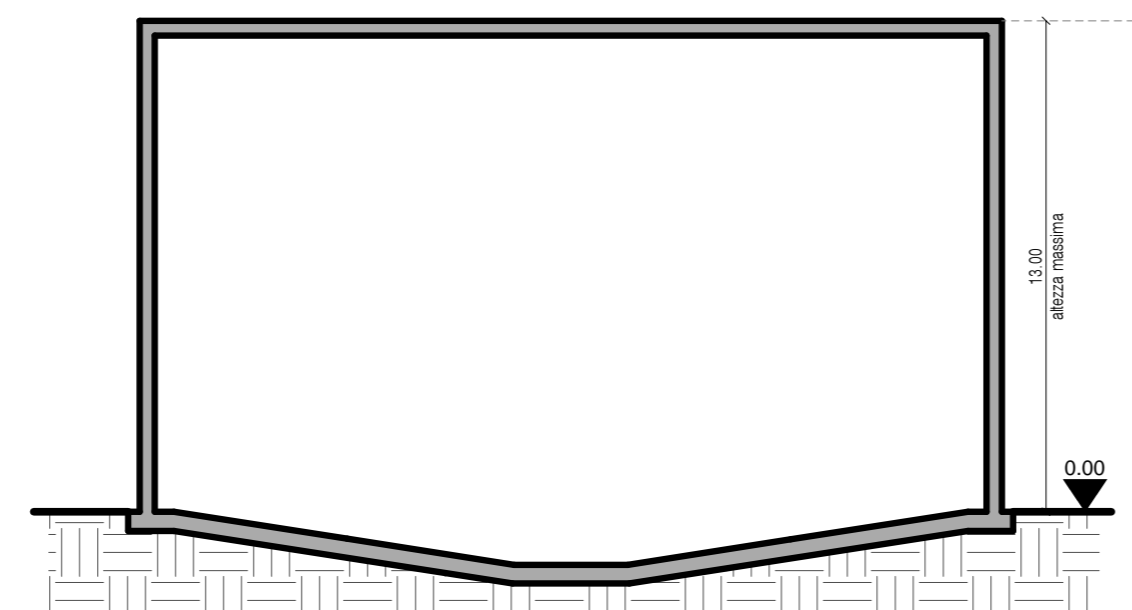


SILOS_TIPO B


Pianta



Sezione



Prospetto

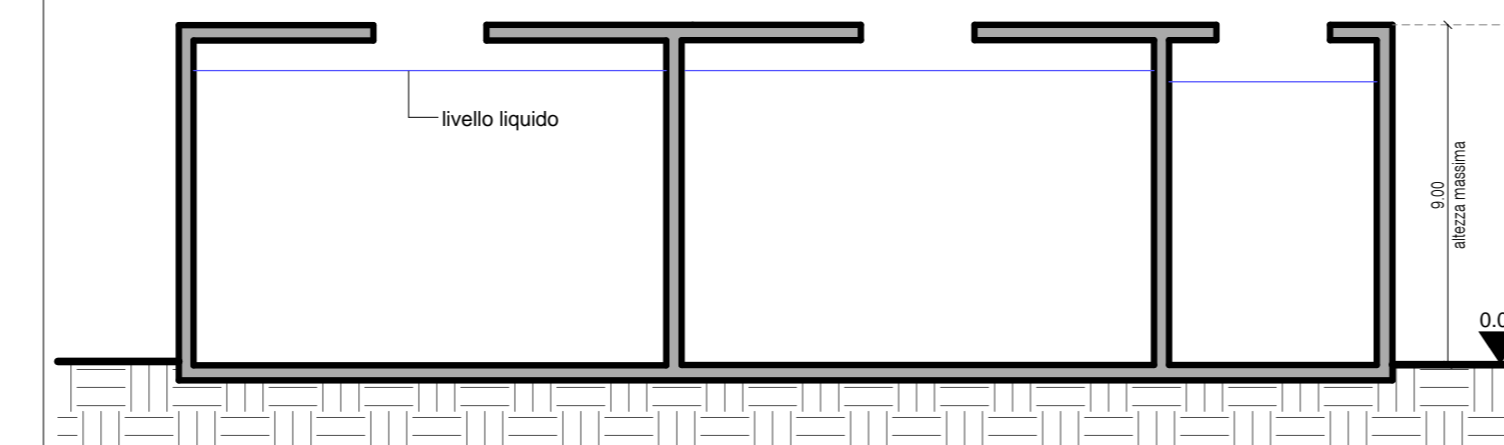


VOLUME PER VASCHE_TIPO A


Pianta



Sezione




Prospetto

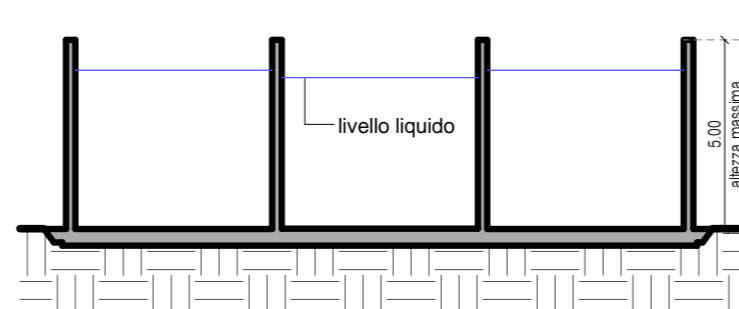


VOLUMI PER VASCHE_TIPO B

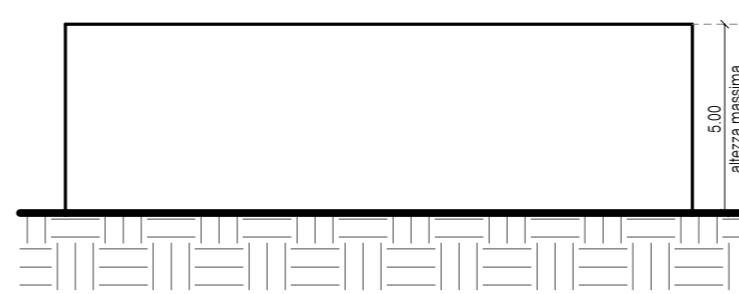
Pianta



Sezione



Prospetto

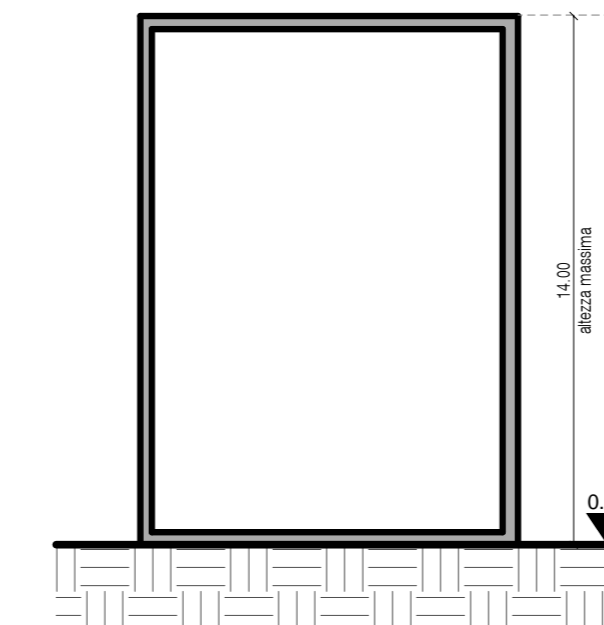


EDIFICIO_TIPO A

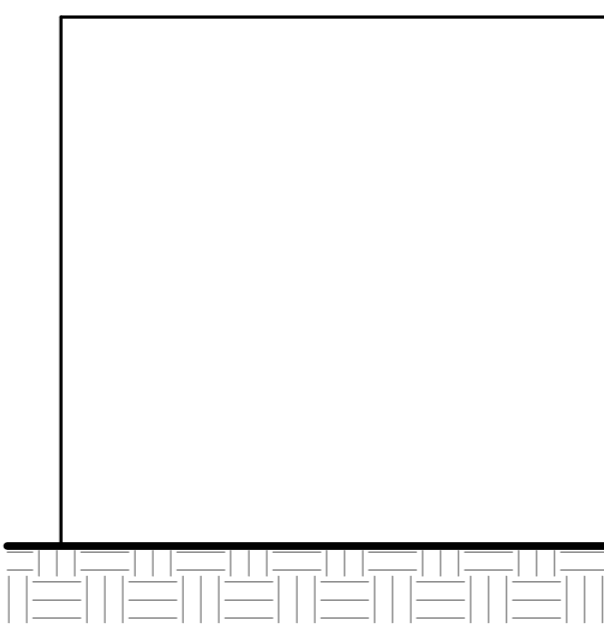
Pianta



Sezione

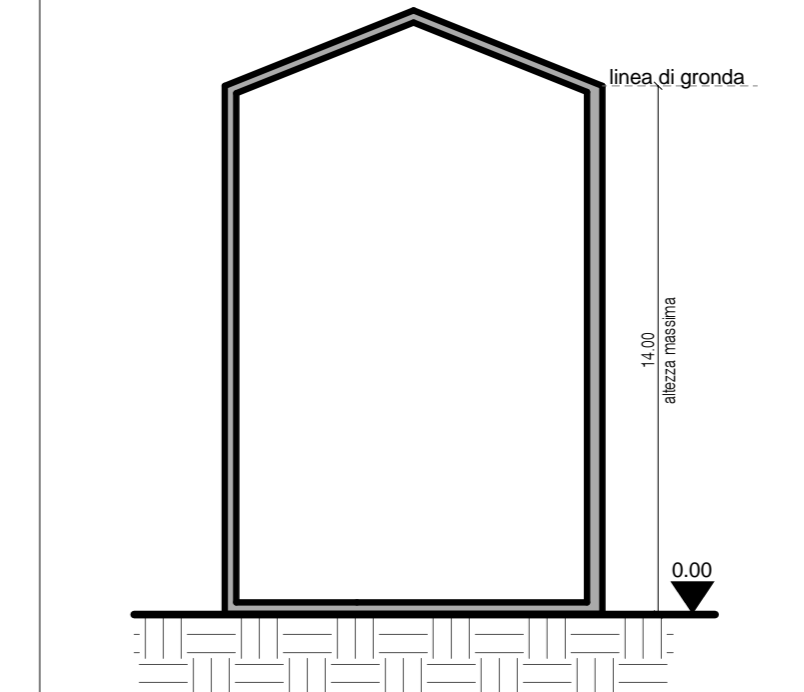


Prospetto

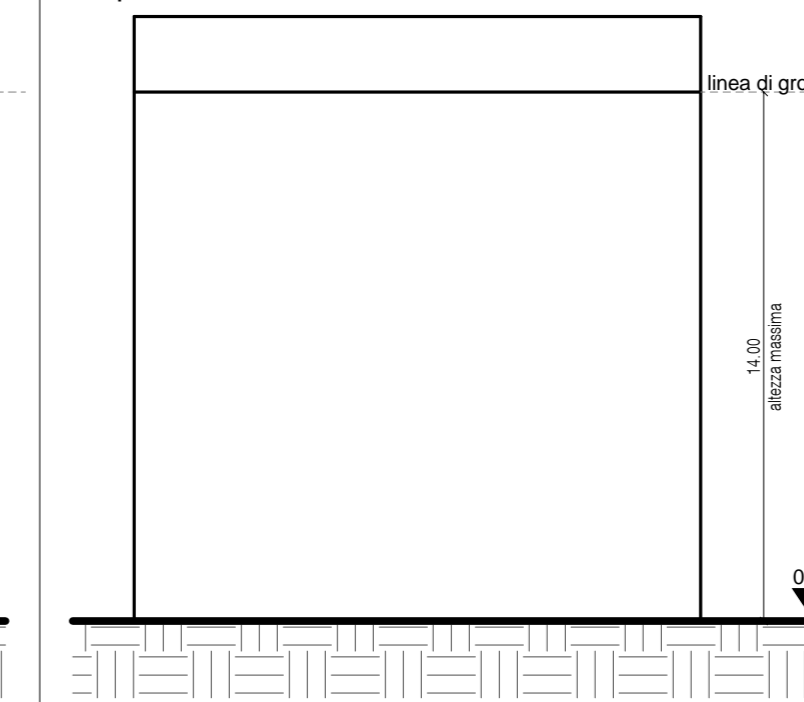


EDIFICIO_TIPO B

Sezione

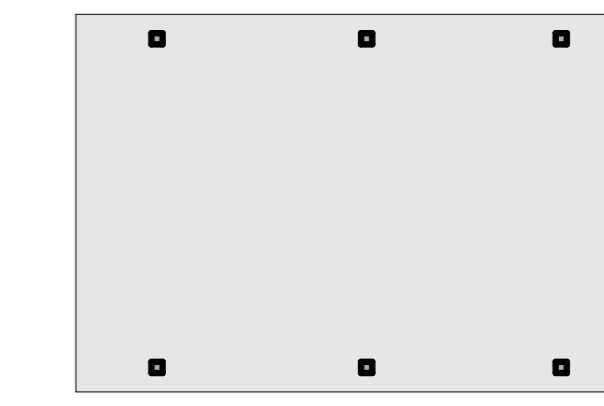


Prospetto

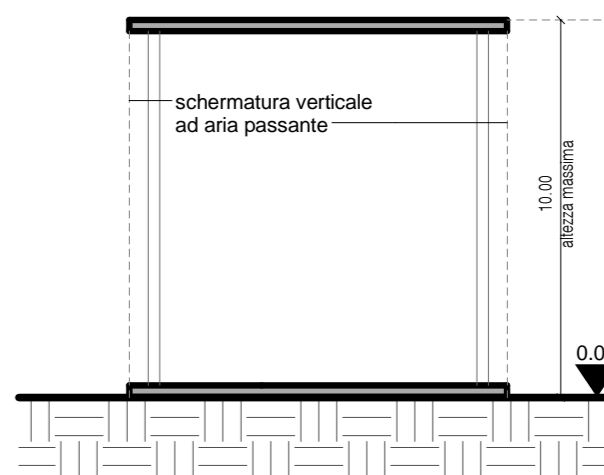


SERRA O PENSILINA_TIPO A

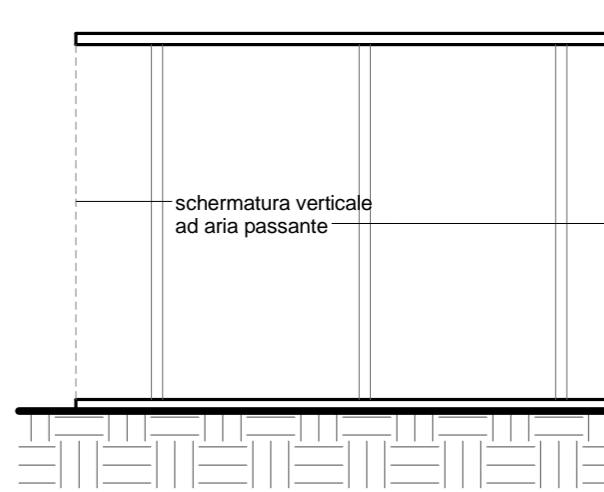
Sezione



Sezione

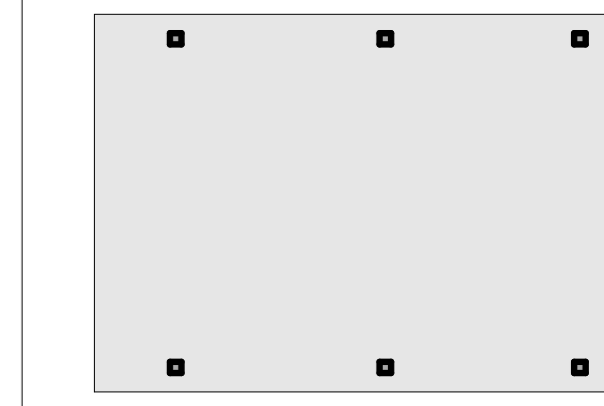


Prospetto

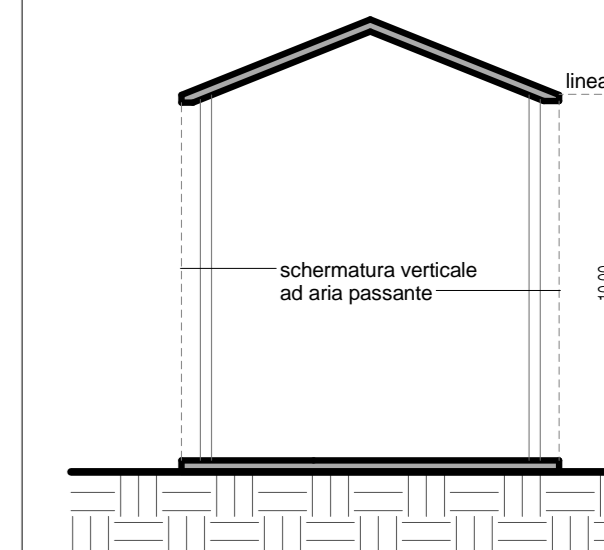


SERRA O PENSILINA_TIPO B

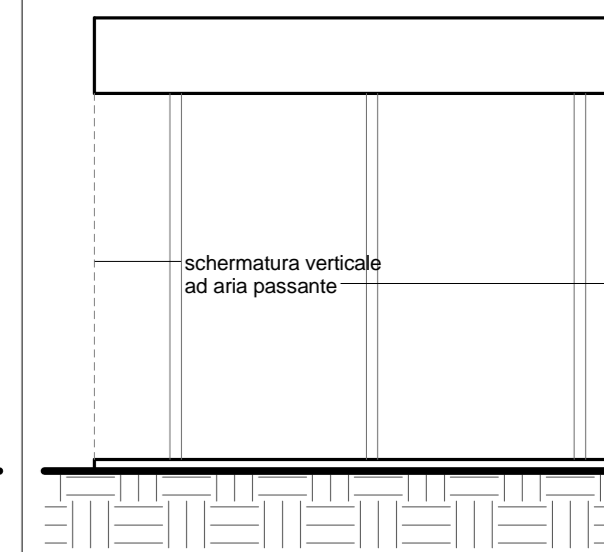
Sezione



Sezione



Prospetto



RTP4C

VIA BACONE 9, CAGLIARI
TEL. 070 513433
FAX 070 513433
E-MAIL RTP4C2010@GMAIL.COM
WEB

OGGETTO

NUOVO PIANO ATTUATIVO IN LOCALITÀ "SU SPARAU"
INTERVENTO IN ZONA INDUSTRIALE D

LOCALITÀ "SU SPARAU" - SERDIANA

COMMITTENTE
EDSERDIANA S.P.A.
NUOVA CEM. AR. GRANULATI S.R.L.

PROGETTISTA
ING. ARCH. PIER FRANCESCO CHERCHI

COPROGETTISTI
ING. LUCA CASCHILI
ING. ROBERTO COSSU
ARCH. MARIO CUBEDDU

COLLABORATORI
ING. ROBERTA DI SIMONE

CONSULENTI
RELAZIONE IDROLOGICA:
ING. ALESSIA VARGIU
RELAZIONE GEOLOGICA:
DOTT. GEOL. GIANFRANCO PIRAS
RELAZIONE ACUSTICA:
ING. MASSIMILIANO LOSTIA

OGGETTO DELL'ELABORATO:
SCHEMI DEI TIPI
VOLUMETRICI

TAV. 06

FASE	DATA
PRELIMINARE	OCTOBRE 2012
DEFINITIVO	
X COMUNALE	
ESECUTIVO	
SCALA	
1 : 200	

DATA DI STAMPA
17/10/2012 12:08:49
NOME FILE
UNIVERSITA' 2011 - SERDIANA MASTERPLAN VOLUME 3 (CORRETTIVO) PIANO ATTUATIVO - PIANO ATTUATIVO SERDIANA (REV. 01)